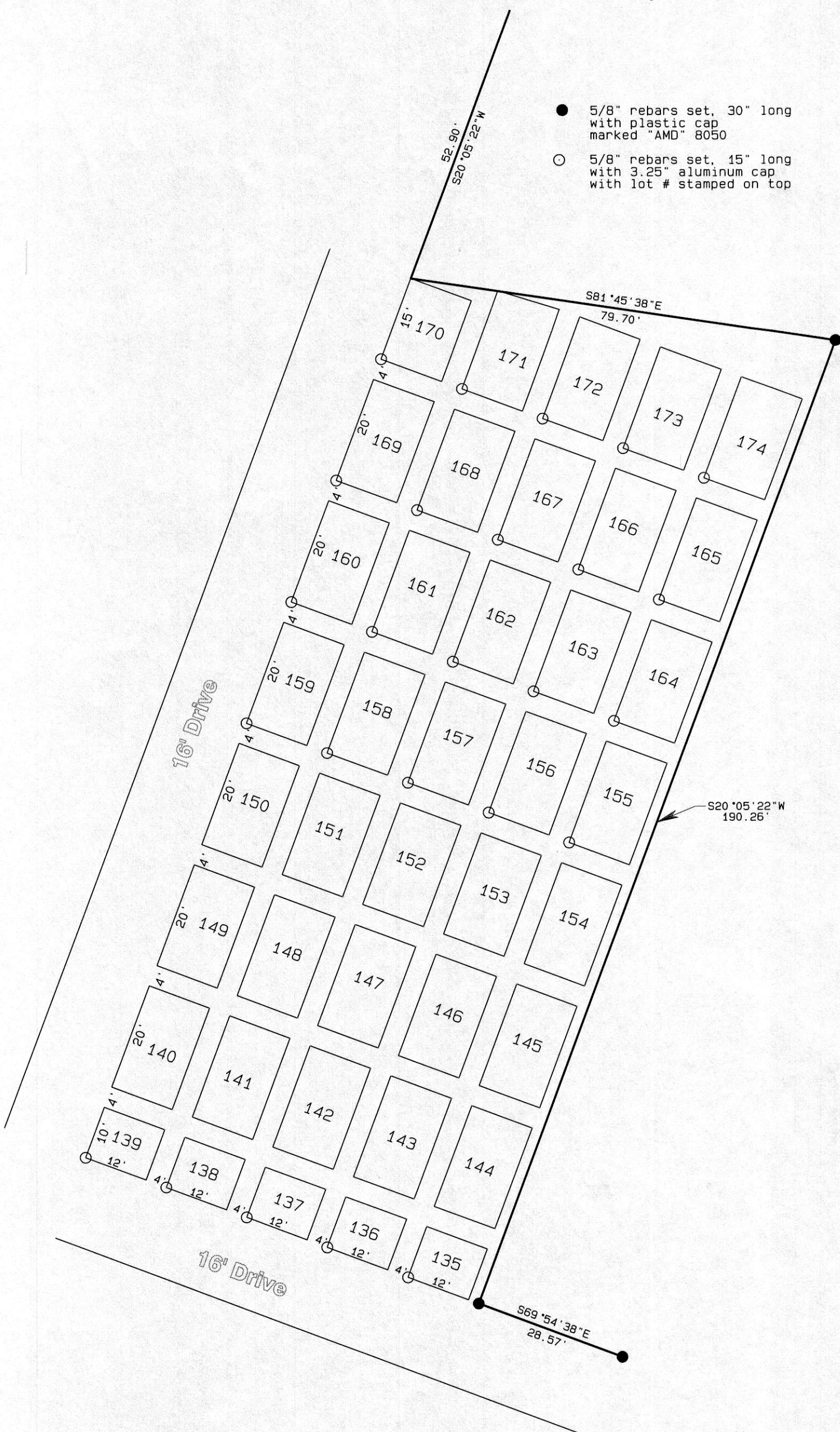



This property is subject to all easements, rights-of-way or restrictions, whether recorded or implied.

ALAN DONAKER SURVEYING  
19849 TR 383  
Walhonding, OH 43843  
Telephone: (740) 327-7001  
Fax: (740) 327-6101



I, Alan Donaker, P.S. 8050, hereby certify this plat to represent a boundary survey pursuant to Chapter 4733.37 Ohio Administrative Code and to be correct to the best of my knowledge and belief.





This property is subject to all easements, rights-of-way or restrictions, whether recorded or implied.

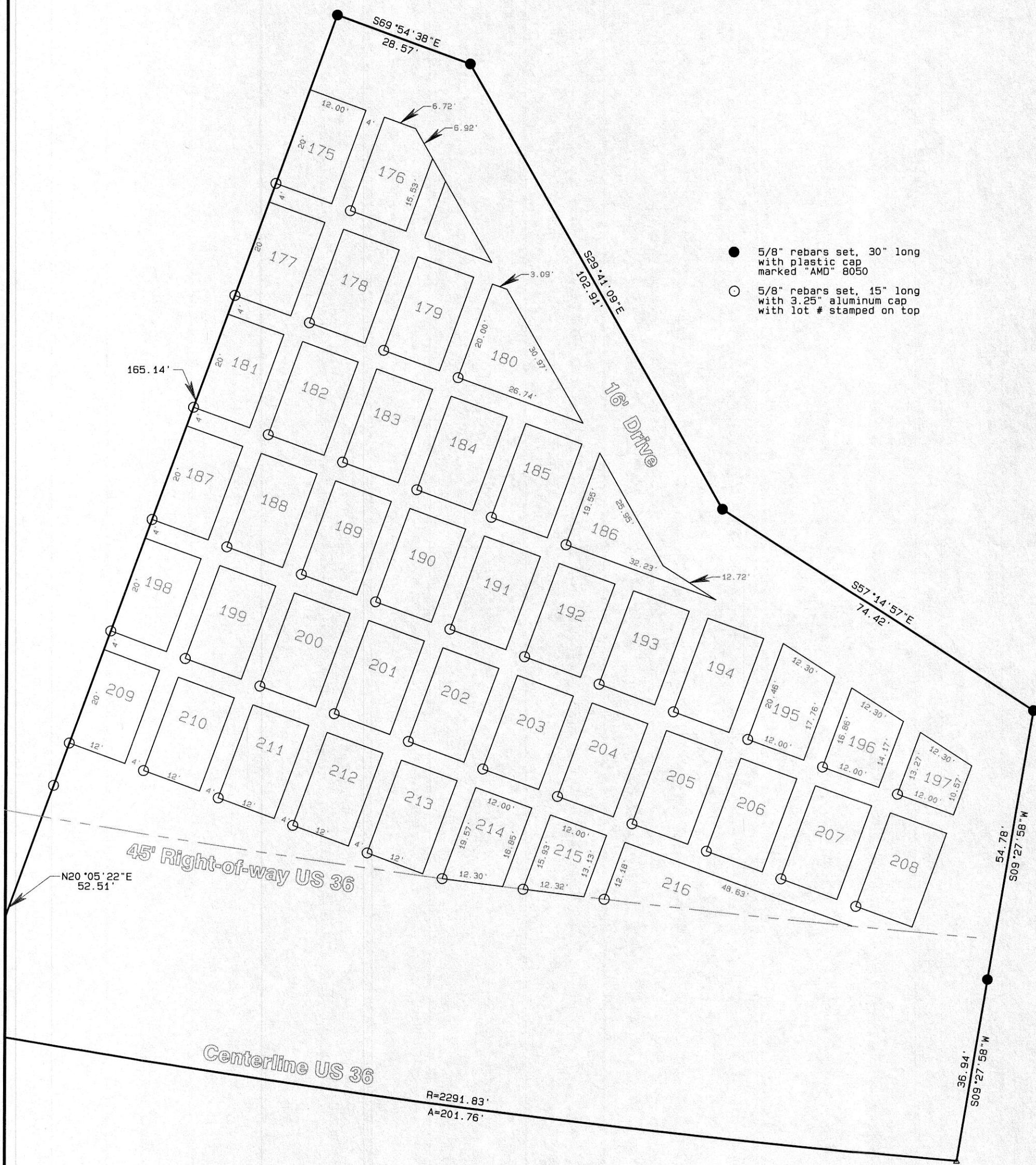
ALAN DONAKER SURVEYING  
19849 TR 383  
Walhonding, OH 43843  
Telephone: (740) 327-7001  
Fax: (740) 327-6101

Pertinent Documents: Tax Map  
All Deeds and plats shown

Bearings are based on  
OR 117-120 and are for  
angular calculations only

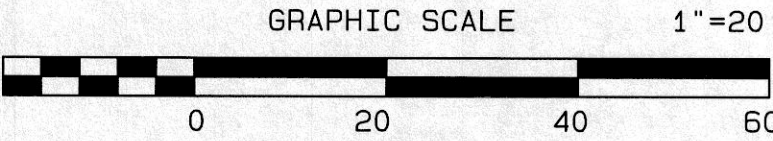
Surveys By: James V. Gute,  
R. Scott Johnson, R. E. Hamilton,  
Chas Blex, Kenneth C. Varner,  
Jim Shamp, G. A. Stewart,  
Bruce D. Eckelberry, Paul J.  
Boeshart, Donald L. Graham,  
Alan Donaker

# ADDITION TO OAK LAWN CEMETERY



- 5/8" rebars set, 30" long with plastic cap marked "AMD" 8050
- 5/8" rebars set, 15" long with 3.25" aluminum cap with lot # stamped on top

I, Alan Donaker, P.S. 8050, hereby certify this plat to represent a boundary survey pursuant to Chapter 4733.37 Ohio Administrative Code and to be correct to the best of my knowledge and belief.



Addition to Oak  
Lawn Cemetery  
0.6551 Ac. +/-  
Third Qtr. T6N, R9W  
United States Military Lands  
New Castle Township  
Coshocton County, Ohio  
Date: November 21, 2005